

NEW DATES



NEW DATES

AWH Silver Line Regional Rail Project Construction Activity (CA) Notification

Construction Activity (CA) Details

Notification Date: Monday, February 21, 2022

Construction Activity Start Date: **Friday, March 25, 2022** Construction Activity Overnight and Weekend Work (60 Work Time: consecutive hours)

Contractor Information:

Contractor: AWH

Contractor Contact Name: Marvin Jackson, AWH PI/CR Manager

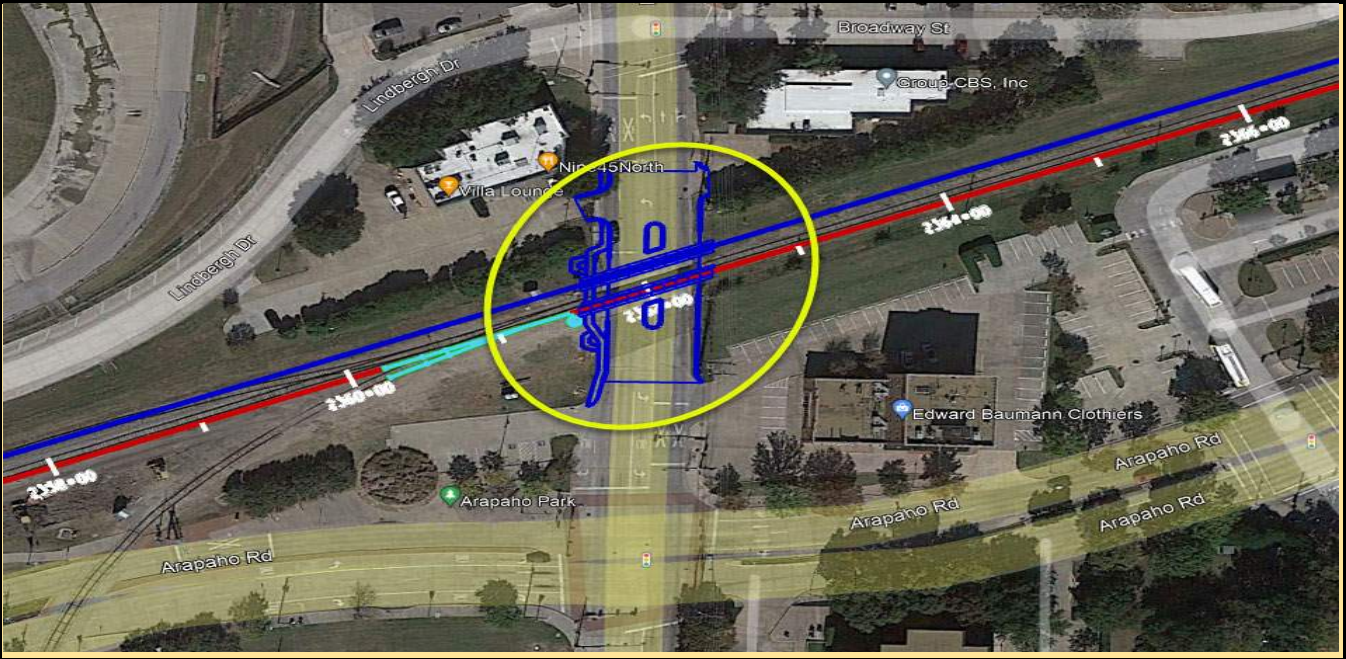
Construction Activity Location: Addison Rd. at DART Silver Line Guideway (Between Arapaho Rd. and Lindbergh Dr.)

Address (If Applicable): N.A.

City, State Zip: Addison, Texas

Scope of Construction Activity:

AWH shall install a complete lane closure of all north bound and south bound lanes of Addison Rd. between Arapaho Rd. and Lindbergh Dr. at the DART Silver Line guideway. The closure is to complete the replacement of the Addison Rd crossing which is currently working. The closure will take place from **9:00pm on Friday March 25 until noon, Monday March 28, 2022.**



NEW DATES



NEW DATES

AWH Silver Line Regional Rail Project Construction Activity (CA) Notification

Construction Activity (CA) Details

The Addison Rd. crossing full closure replacement process will be as follows:

1. AWH/Subs crews shall install required traffic signs, arrow boards, cones, closures and street barricades as detailed in Attachments A and B.
2. Crews shall secure the work area for worker, live-traffic, and pedestrian safety.
3. Crews shall perform work necessary to complete the Addison Rd. crossing. The work shall be continuous for 60-hours (9:00pm Friday until noon Monday).
4. Crews shall ensure a completed process, test the area and prepare to open for traffic
8. Crews shall clean-up and mobilize off-site. As a part of the clean-up activities, the contractor will maintain street sweeping required through-out the scope of their work.

Note: AWH Public Information/Community Relations ("PI/CR") team shall notify residentially adjacent property owners of the scope of work for this upcoming activity. Community engagement, street sweeping and required flagging shall be maintained throughout construction activities.

Permits Submitted:

1. Lane closures and/or detours shall be properly submitted through the Town of Addison permit process.
2. Construction activity outside of specified Town of Addison hours shall be properly requested.
3. Building Inspection Permit No.: CBLD2020-10-0858

Community Notifications:

2. Community Notifications: CN0008 Addison Silver Line General Construction Start
3. 20200903 - CA0009-R2 - AWH Silverline 12in Explorer Line Relocation - Addison Update
4. 20210301 - CA0029 - Midway Bridge Construction Start - Addison
5. 20210419 - CA0036 - Explorer Pipeline Utility Tie-in LOUD NOISE - Addison
6. 20210811 - CA0051 - 5A Station Platform Concrete Pour - Addison
7. 20211108 - CA0067 - Rail Demolition between Surveyor Blvd and Addison Rd - Addison
8. 20211214 - CA0072 - SLRR - Addison Rd Crossing Reconstruction and Street Closure - Addison
9. 20220215 - CA0082 - SLRR - Reyes Material Trucking Night Work - Addison
10. 20220221 - CA0085 - SLRR - Addison Road Weekend Full Lane Closure - Addison
11. 20220221 - CA0085-R2 - SLRR - Addison Road Weekend Full Lane Closure - Addison
- 12.

Attached Docs: Yes

AWH Contractor Contacts:

AWH Safety Mgr. Bill Abbott, (817) 538-0081

AWH QC Mgr. Jim Grady, (817) 823-8846


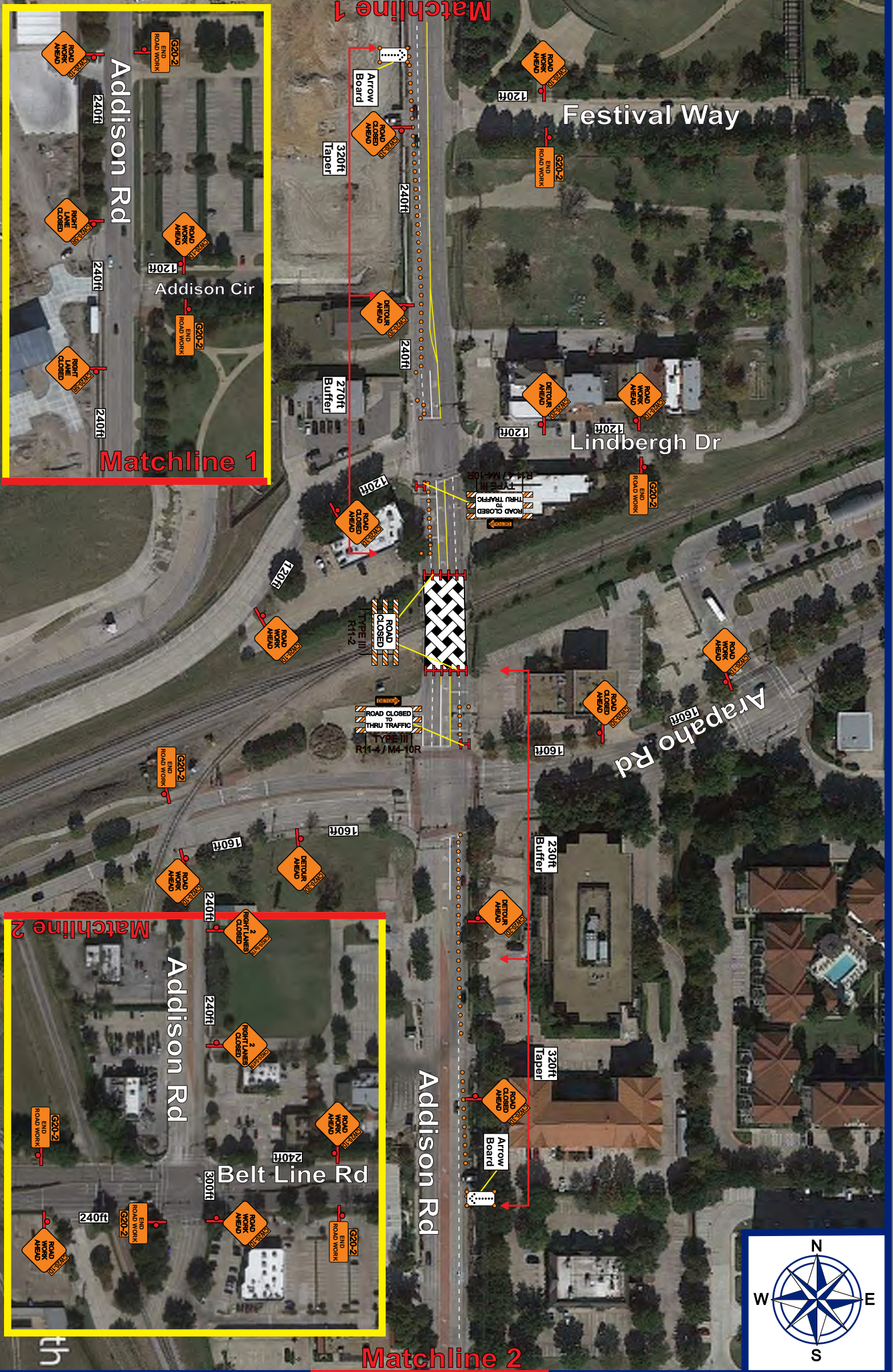
AWH CA Mgr. Marvin Jackson, (214) 585-7308

Construction Hotline 972.833.2856

Report Prepared by: Marvin Jackson, AWH

Title: CBRR CR&PI Manager

Report Title: 20220221 - CA0085-R2 - SLRR - Addison Road Weekend Full Lane Closure - Addison



SALES MAN EXECUTIVE
Jeremiah Keys
 TOP DESIGNER
Hector Gonzales

LEGEND

	Navigator
	Type 3 Barricade

Sheet 1

NOTES

CONTRACTOR: Kevin Maldonado
 CONTACT NUMBER: 816-244-3352
 DATE: 12/08/2021

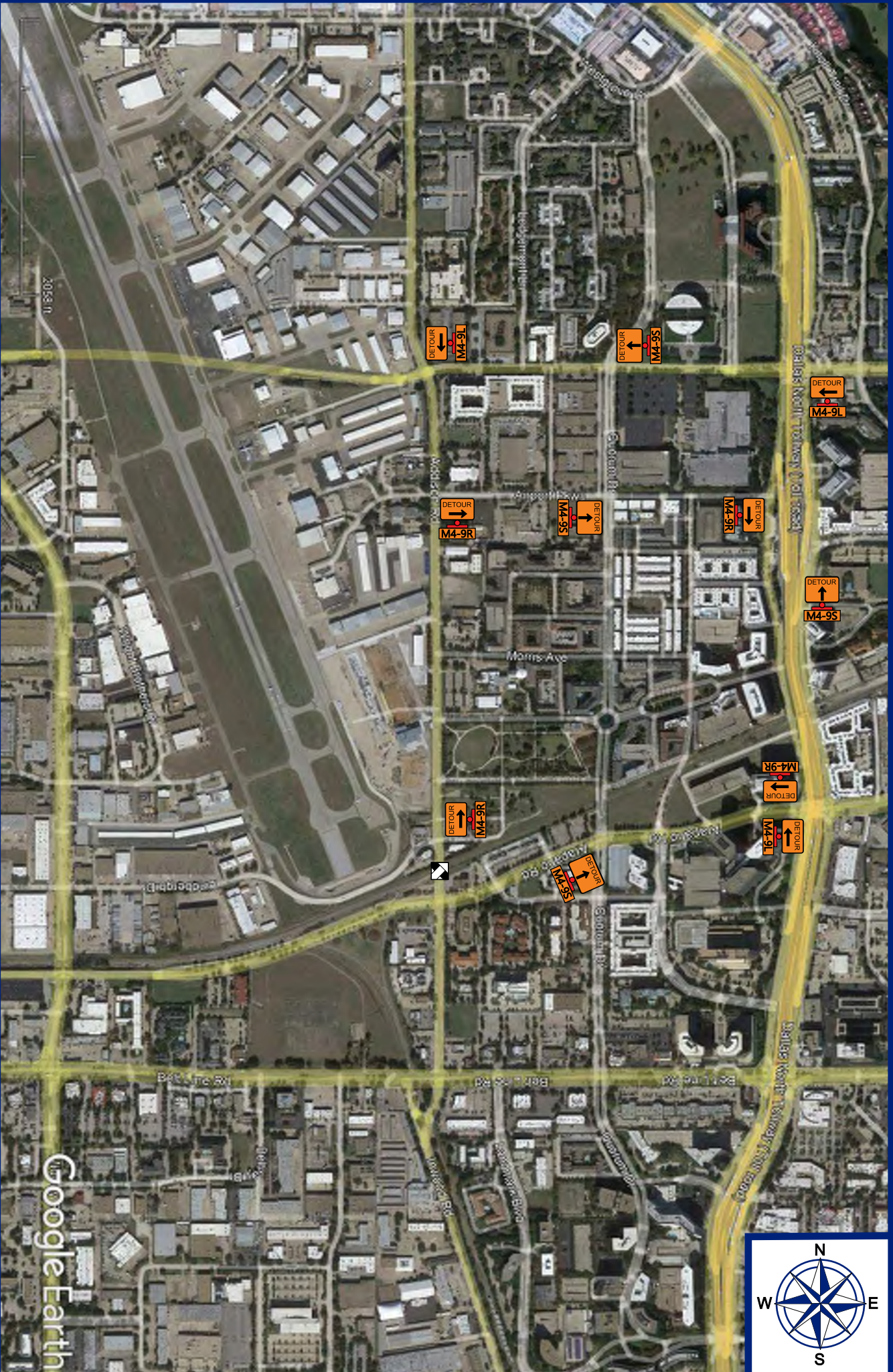
Devices spaced on 30ft centers
 Posted speed limit 40MPH

CONTRACTOR: Archer Western Herzog (Silver line)
 CITY: Addison
 JOB NAME: DART Silver Line
 LOCATION: Addison Rd & Arapaho Rd
 SCOPE OF WORK: Road Closure

BUYERS BARRICADES

All Traffic Control Plans (TCPs) are the property of Buyers Barricades, Inc. and are included with Buyers Barricades rental agreements. Traffic Control Plans issued without a rental agreement will be charged to the customer.

THIS PLAN IS FOR ILLUSTRATIVE PURPOSES ONLY AND THE REQUIREMENTS SET FORTH IN THE CONTRACT DOCUMENTS, THE TEXAS MANUAL ON UNIFORM TRAFFIC CONTROL DEVICES (MUTCD) OR THE OVERALL RESPONSIBILITY TO TRAFFIC CONTROL SAFETY.



SALES MAN EXECUTIVE

Jeremiah Keys

TOP DESIGNER

Hector Gonzales

THIS PLAN IS FOR ILLUSTRATIVE PURPOSES ONLY AND THE REQUIREMENTS SET FORTH HEREIN ARE NOT CONTRACT DOCUMENTS. THE TEXAS MANUAL ON UNIFORM TRAFFIC CONTROL DEVICES (MUTCD) OR THE OVERALL RESPONSIBILITY TO TRAFFIC CONTROL SAFETY.

LEGEND

	Navigator
	Type 3 Barricade

Sheet 2


NOTES

CONTRACTOR:	Kevin Maldonado
CONTACT NUMBER:	816-244-3352
DATE:	12/27/2021
Devices spaced on 30ft centers Posted speed limit 40MPH	

CONTRACTOR:	Archer Western Herzog (Silver line)
DATE:	Addison
JOB NAME:	DART Silver Line
LOCATION:	Addison Rd & Arapaho Rd
SCOPE OF WORK:	Road Closure

BUYERS
BARRICADES

All Traffic Control Plans (TCPs) are the property of Buyers Barricades, Inc. and are included with Buyers Barricades rental agreements. Traffic Control Plans issued without a rental agreement will be charged to the customer.



Google Earth